




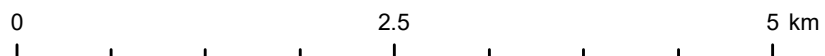


KEY

-  Site Boundary
-  1km Study Area
- Risk of Flooding from Surface Water (EA)
 -  3.3% Annual Chance
 -  1% Annual Chance
 -  0.1% Annual Chance



This drawing has been produced for the use of AECOM's client. It may not be used, modified or relied upon by third parties, except as agreed by AECOM or as required by law. AECOM accepts no responsibility, and denies any liability whatsoever, to any party that uses or relies upon this drawing without AECOM's express written consent. All dimensions are indicative and in metres unless otherwise noted. Do not scale this document.